



PHIL. FAUTH

ATLAS

VON

25 TOPOGRAPHISCHEN SPEZIALKARTEN

DES MONDES.

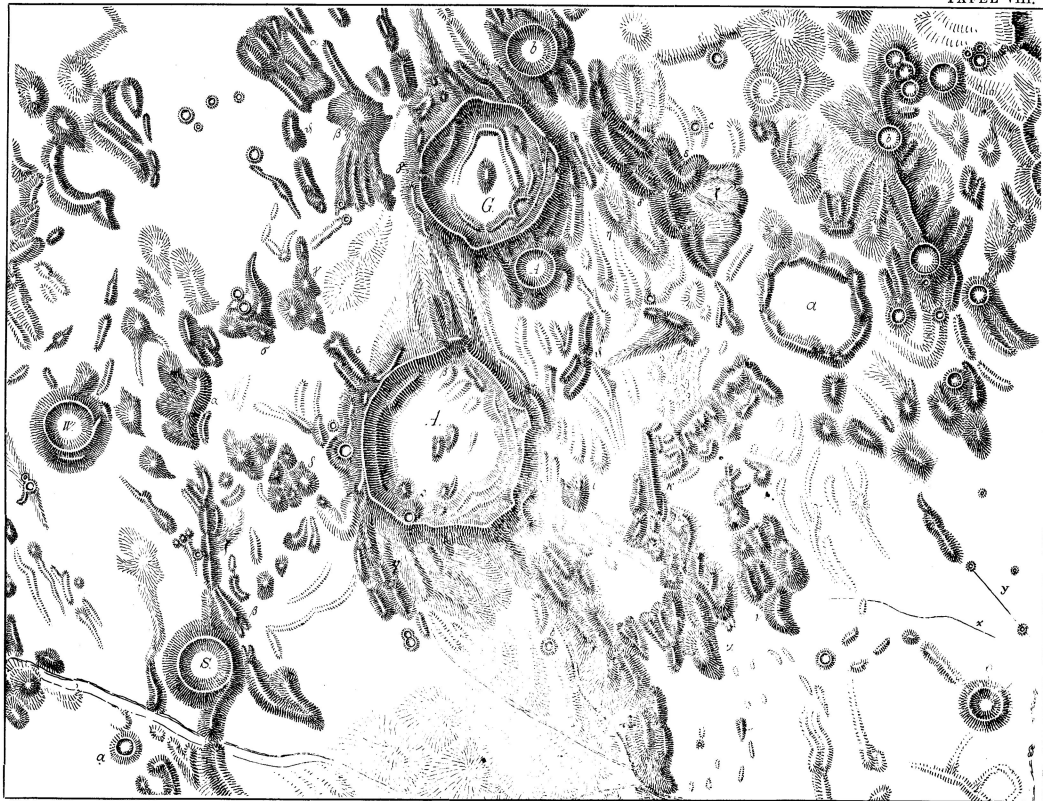


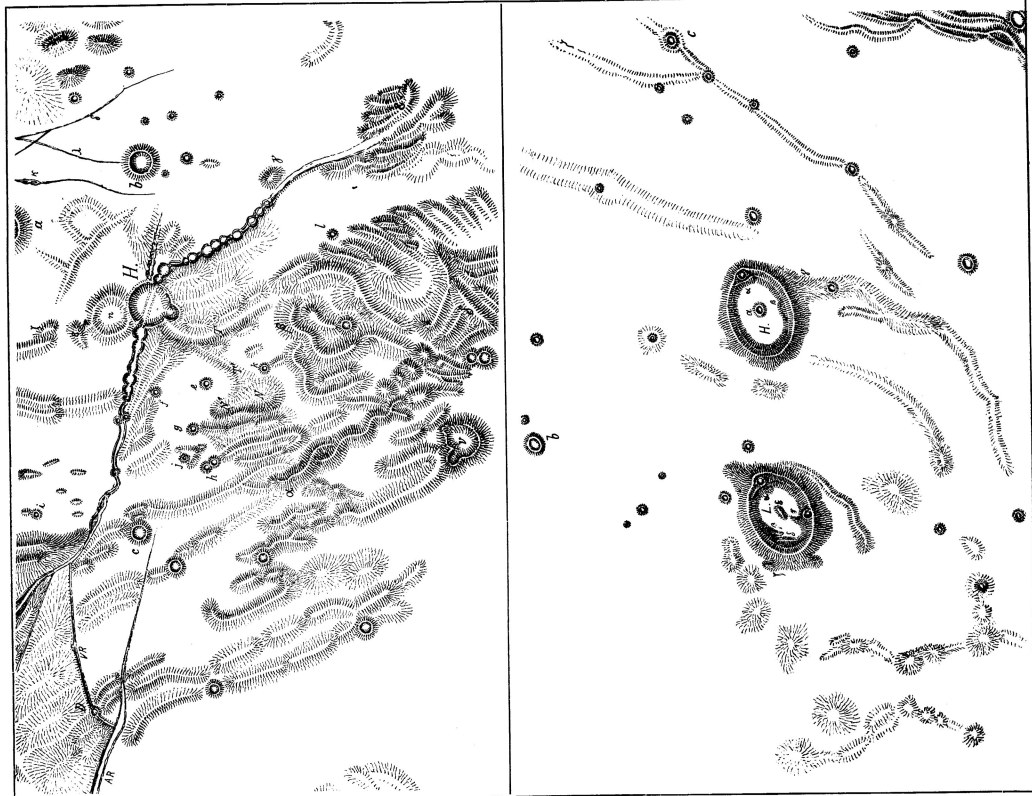
LEIPZIG

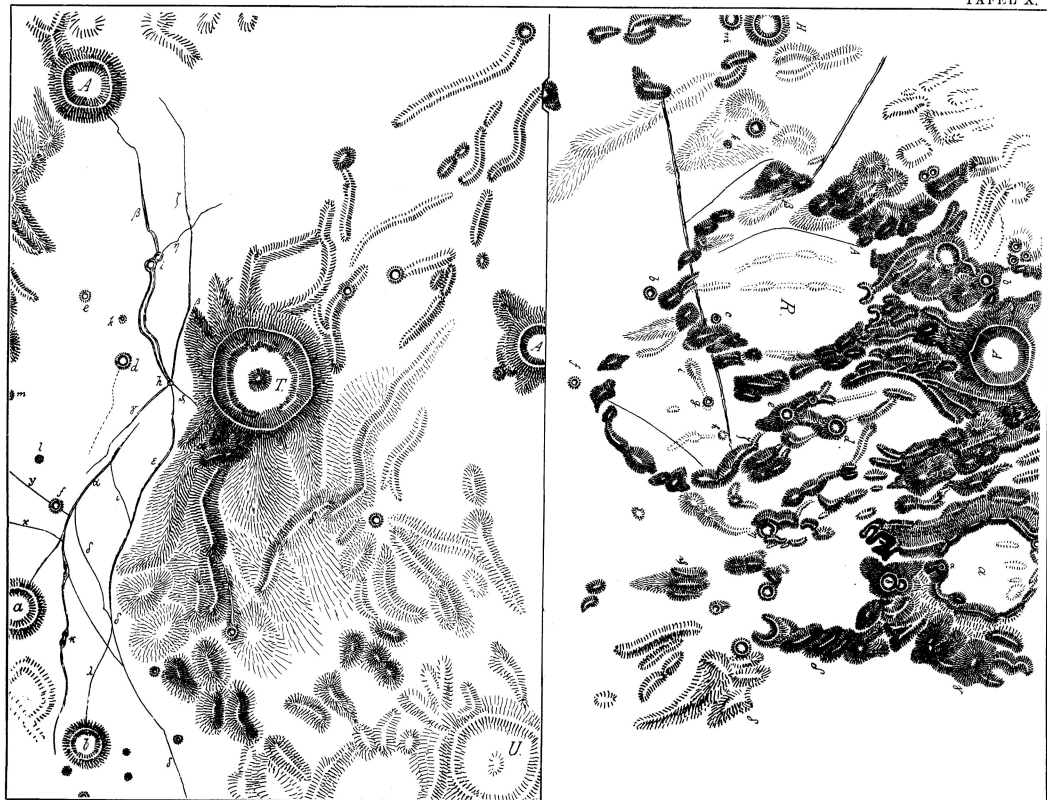
JOHANN AMBROSIUS BARTH (ARTHUR MEINER)

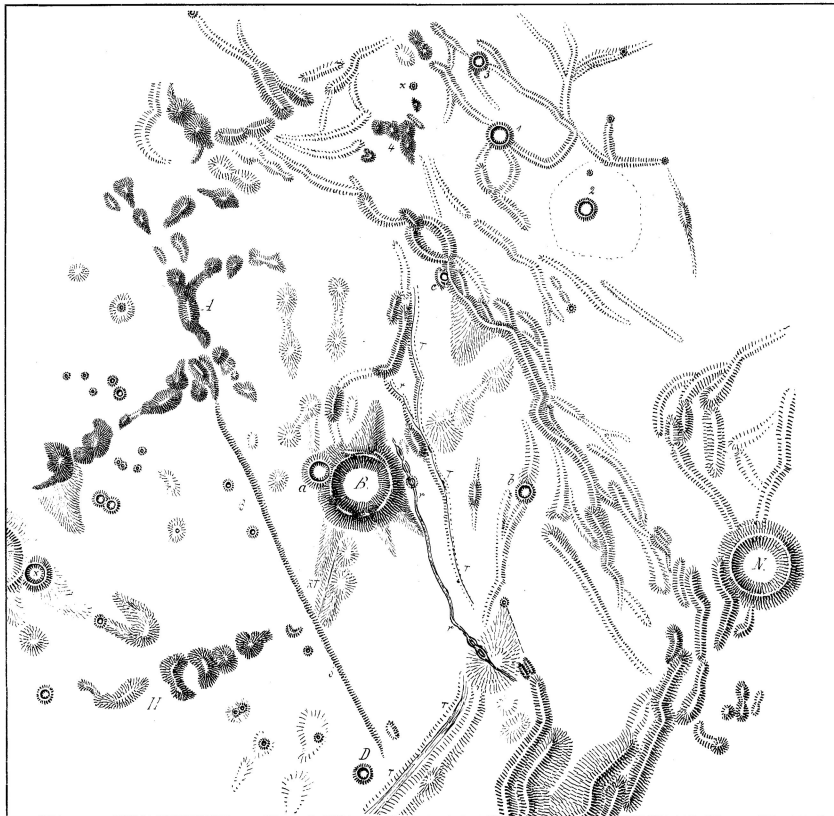
1895

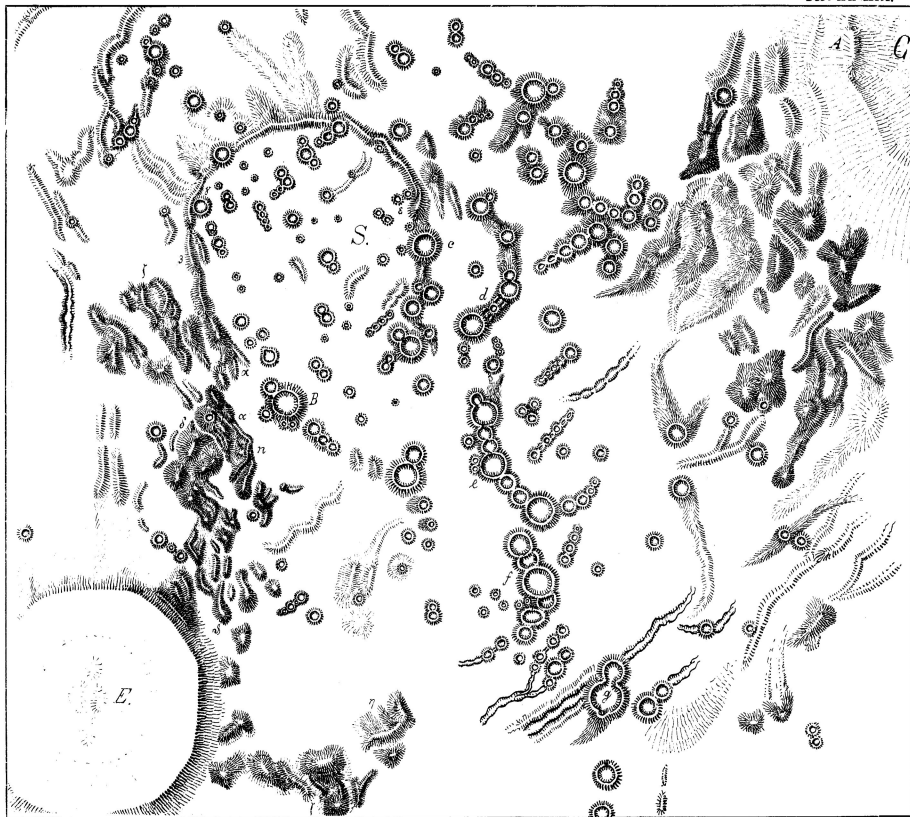


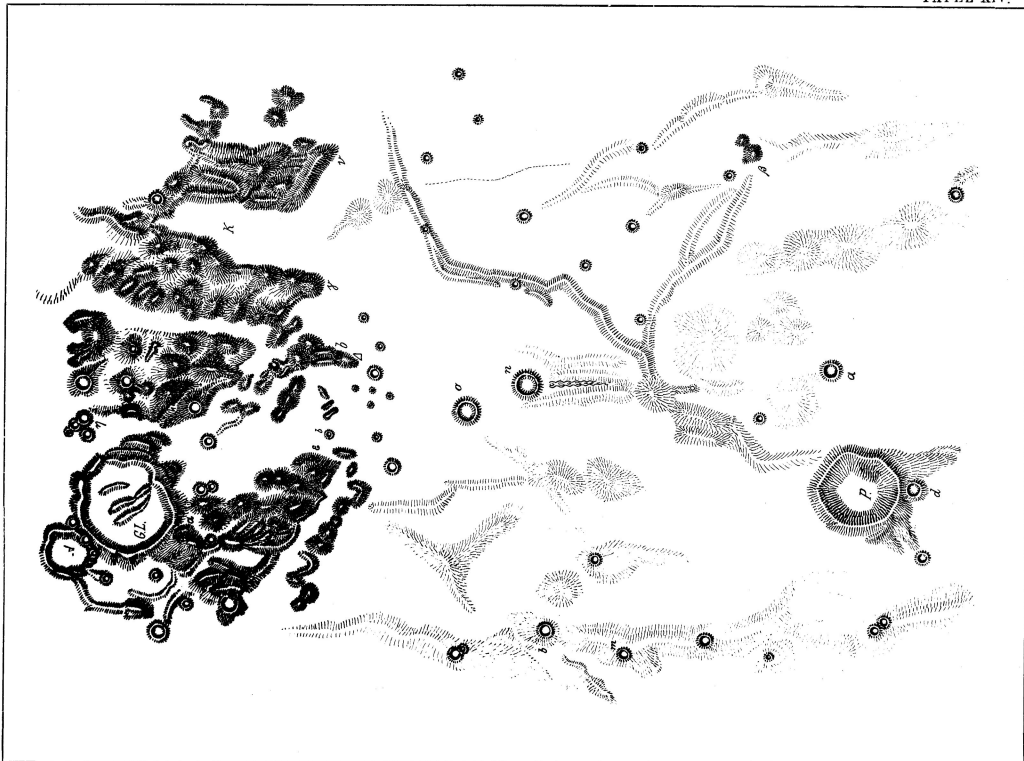








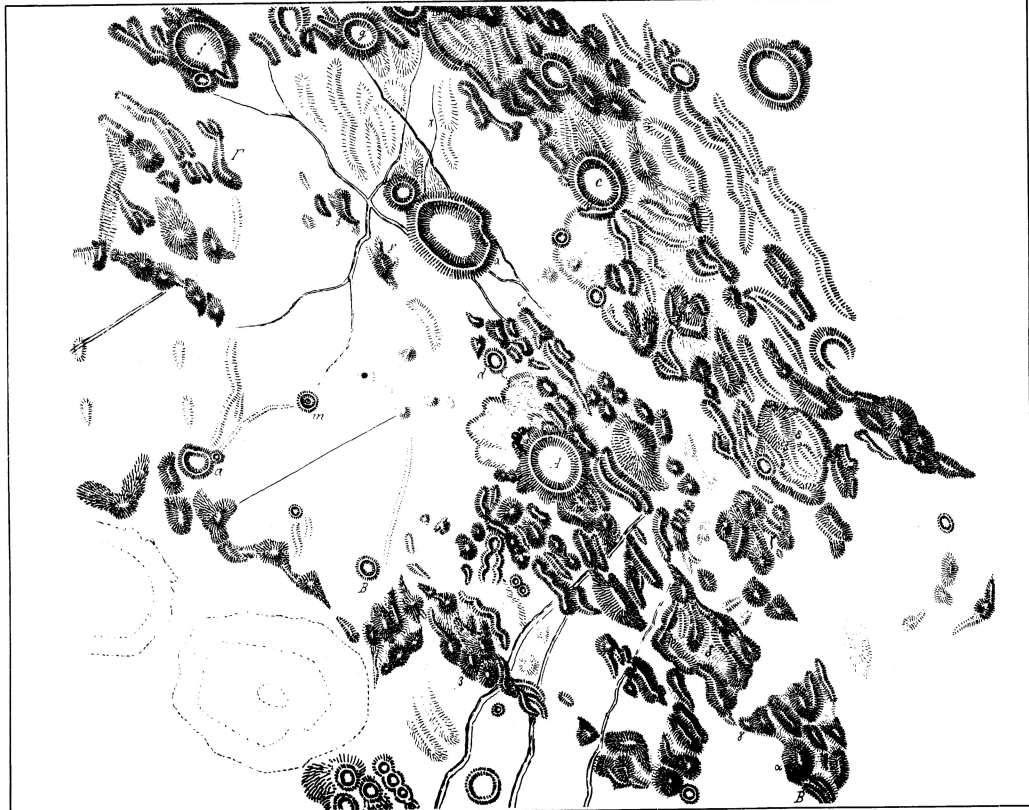


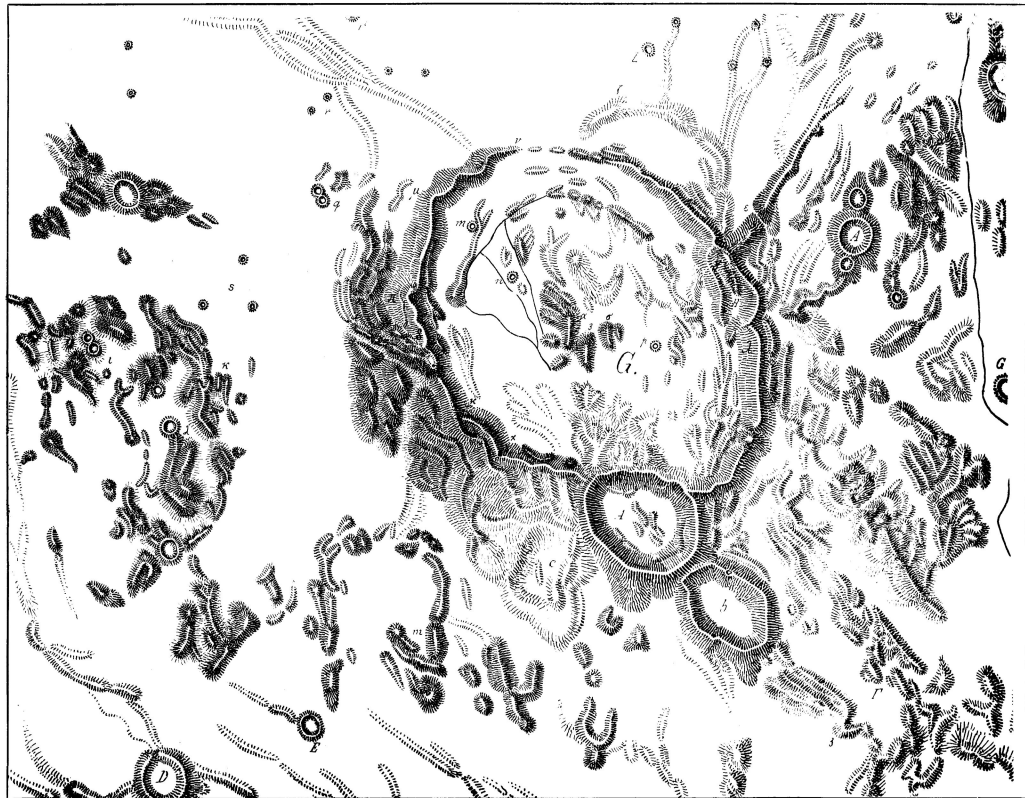


PATHS, SHELKNOGRAPH. SPEZIALKARTEN.

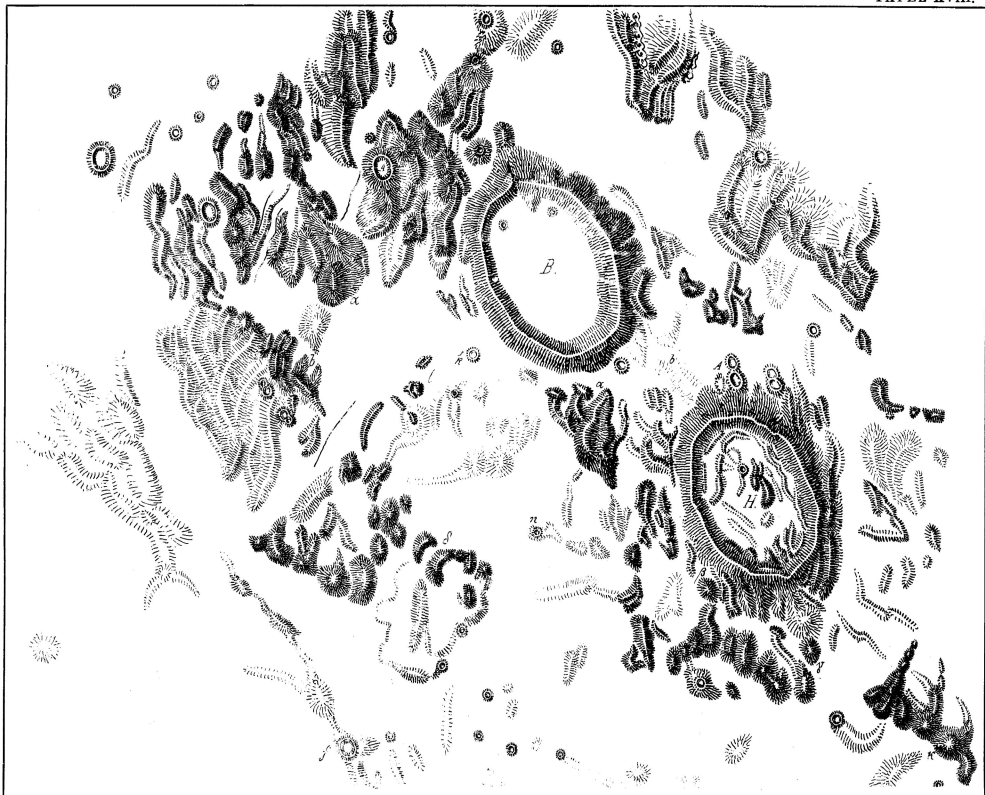
APPENDIX & CARTES, HELKNOGRAPH.

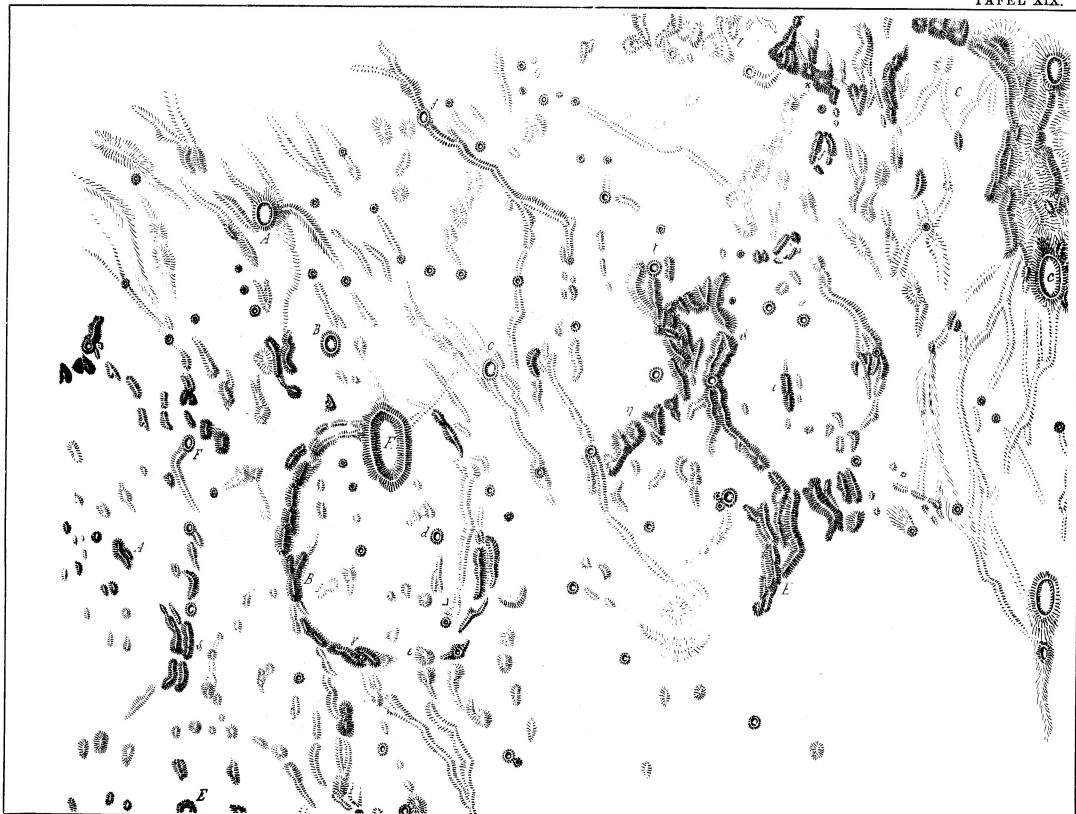
PYTHRAS UND GAI-LUSSAC 1:4000 000.











Zur gefl. Beachtung.

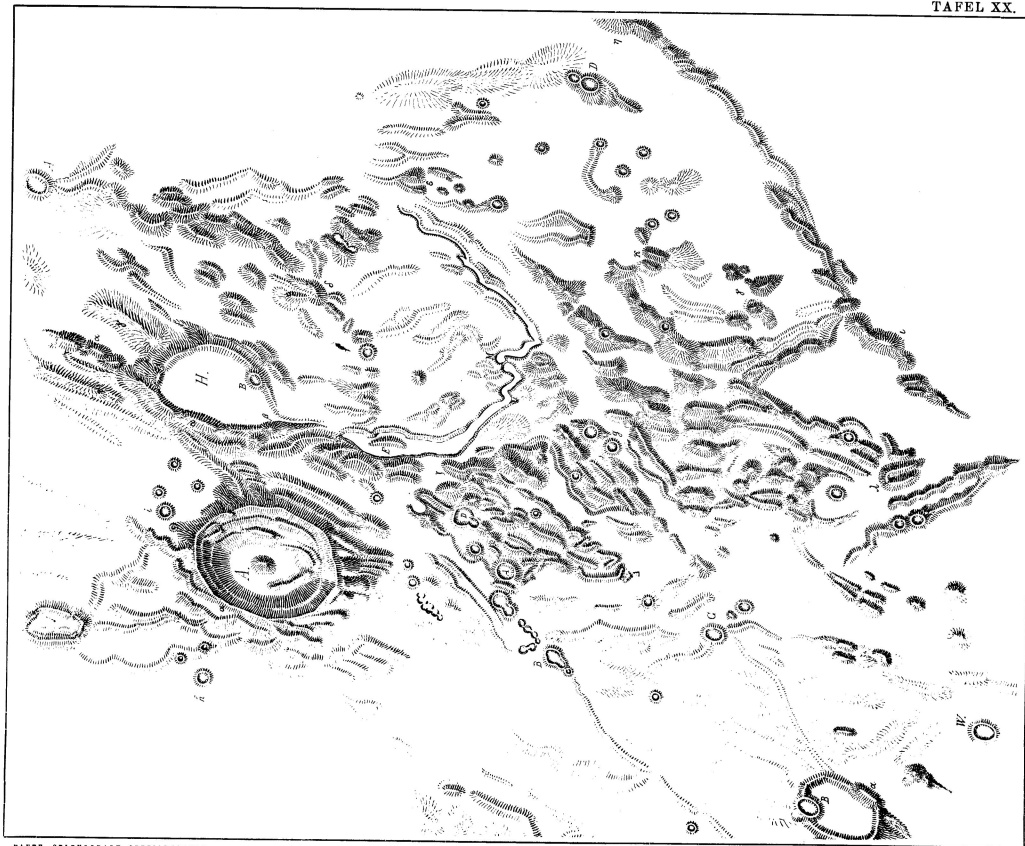
Die 25 topographischen Spezialkarten ver-
teilen sich auf folgende Tafeln:

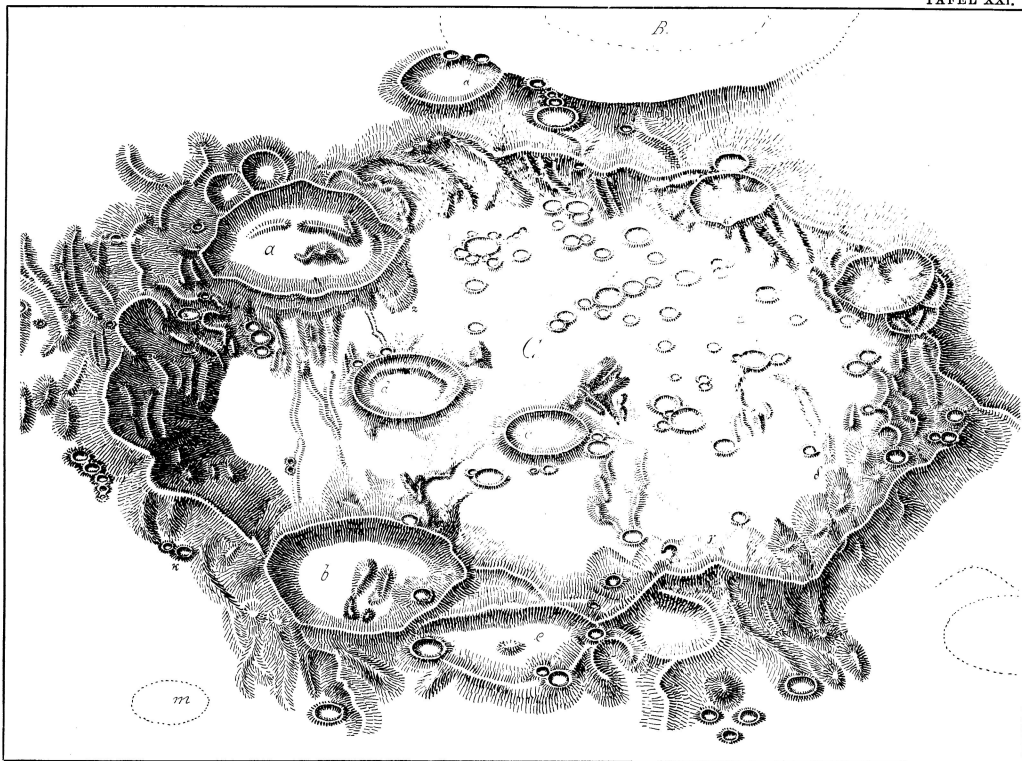
Tafel
I. Vendelinus und Gambart C.
II. Torricelli und Ariadäus.
III. Goclenius und Guttemberg.
IV. Messier.
V. Taruntius.
VI. Fracastorius.
VII. Sabine, Ritter und Cauchy.
VIII. Agrippa und Godin.
IX. Hyginus und Leverrier-Helicon.
X. Reaumur und Triesnecker.
XI. Birt.
XII. <u>F. Alt.</u>
XIII. Stadius.
XIV. Pytheas und Gay-Lussac.
XV. Ramsden.
XVI. Gassendi.
XVII. Riphäen und Euclides.
XVIII. Billy und Hansteen.
XIX. Flamsteed und Melloni.
XX. Aristarch und Herodot.
XXI. Clavius.

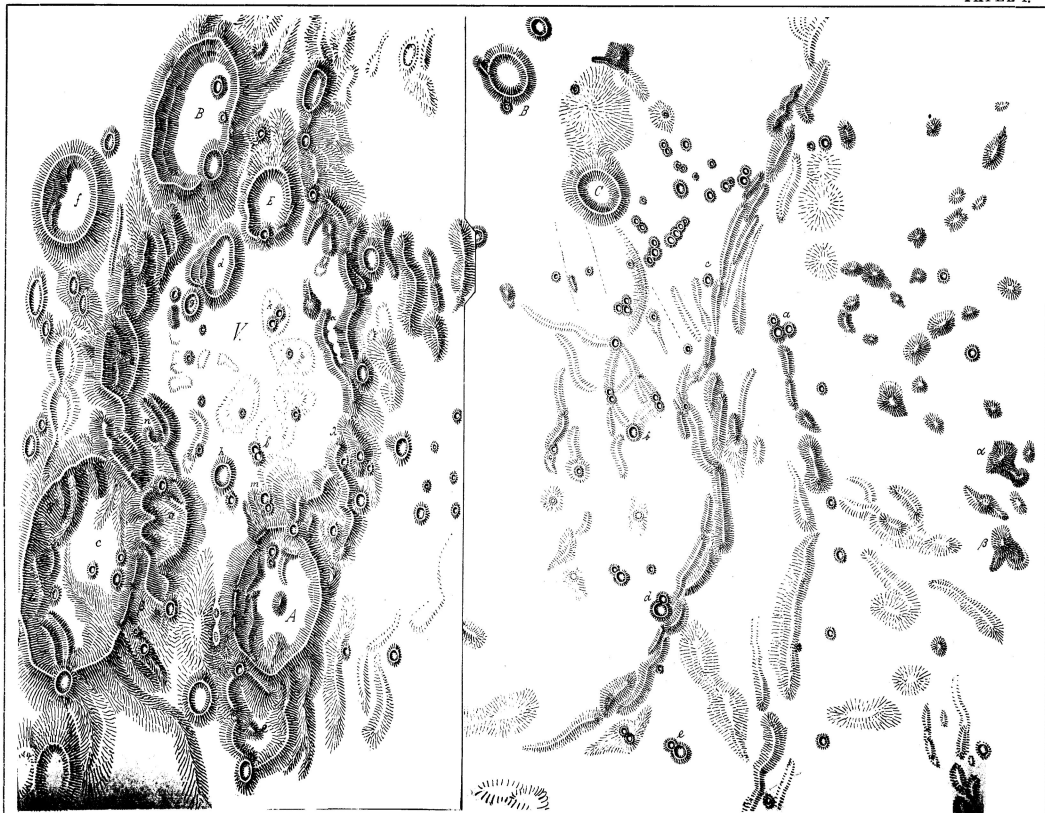
Die einzelnen Karten sind zu finden:

im Text unter Nummer:	auf Tafel:
I. Vendelinus	I.
II. Goclenius und Guttemberg	III.
III. Messier	IV.
IV. Taruntius	V.
V. Fracastor	VI.
VI. Torricelli	II.
VII. Sabine, Ritter und Dionysius	VII.
VIII. Ariadäus	II.
IX. Agrippa-Godin	VIII.
X. Hyginus	IX.
XI. Triesnecker	X.
XII. Reaumur	X.
XIII. Birt	XI.
XIV. Gambart C	I.
XV. Cauchy	VII.
XVI. Stadius	XIII.
XVII. Pytheas und Gay-Lussac	XIV.
XXVIII. Helicon-Leverrier	IX.
XIX. Ramsden	XV.
XX. Gassendi	XVI.
XXI. Die Ryphäen	XVII.
XXII. Billy-Hansteen	XVIII.
XXIII. Flamsteed und Melloni	XIX.
XXIV. Aristarch-Herodot	XX.
XXV. Clavius	XXI.









FACTH. SOLENOGRAPH. SPZIALARTEN.

