

Challenges of Building and Maintaining an Image Database: a use case based on the Digital Research Archive for Byzantium (DiFAB)

Sarah Teetor

Department of Art History, University of Vienna

E-Infrastructures Austria, Metadata Workshop, 22 June 2016

Digital Research Archive for Byzantium:

- Initiated in 2005 by Prof. Lioba Theis
- Housed at the Department of Art History, University of Vienna
- Uses the long-term digital archiving system PHAIDRA
- Int'l standards, such as Dublin Core, Getty thesauri
- Aims:
 1. to compile photographic documentation of the material culture of the Byzantine cultural sphere in digital form;
 2. to make these images available to researchers, students & public
- Main sources:
 - Historic photographs collection of the AH Department, Vienna
 - Archives of eminent scholars
 - Digital images from recent field trips

Case study: Church of St. Clement, Ohrid



View from SE

(unknown, undated,

<http://phaidra.univie.ac.at/o:189386>,

Accessed 20.6.2016)



View from W

(Horst Hallensleben, undated,

<http://phaidra.univie.ac.at/o:37828>,

Accessed 20.6.2016)



Interior toward W

(Department of Art History, undated,

<http://phaidra.univie.ac.at/o:251118>,

Accessed 20.6.2016)

Metadata goal: Art resource, Archive and more

Art resource
“tombstone”
metadata:

- Object-type
- Work title
- Artist
- Date
- Location

Artstor

Self-portrait with Seven Fingers CLOSE

Information File properties



Information

Field	Data
Creator	Chagall, Marc, Russian/Ukrainian, 1887-1985
Title	Self-portrait with Seven Fingers
Date	1912
Location	Stedelijk Museum, Amsterdam
Material	o/c
Measurements	128x107cm.
Related Item	Hartt 4: 994 [37-1]
Collection	Art History Survey Collection
Source	Data from: Digital Library Federation Academic Image Cooperative
Rights	© 2009 Artists Rights Society (ARS), New York / ADAGP, Paris

<http://library.artstor.org.uaccess.univie.ac.at/library/secure/ViewImages?id=8DIKaF0pljQwKQ%3D%3D&userId=gzNJezMg&zoomparams=>, Accessed 20.6.2016.

Metadata goal: Art resource, Archive and more

Photographs
archive
metadata:

- Record number
- Print size and technique
- Photographer
- Date
- Repository

Library of Congress, Prints and Photographs



b&w film copy neg.
<http://hdl.loc.gov/loc.pnp/cph.3b27822>

Related

- [Browse neighboring items by call number.](#)
Collection: [Abdul Hamid II Collection](#)

<http://www.loc.gov/pictures/collection/ahii/item/2003652929/>,

Accessed 20.6.2016

Fethiye Camii (mosque) in Çarşamba

[About This Item](#)

[Obtaining Copies](#)

[Access to Original](#)

Title: [Fethiye Camii (mosque) in Çarşamba] / Lieutenant Colonel of the General Staff, Ali Rıza Bey.

Creator(s): [Ali Rıza Paşa, -1907](#), photographer

Date Created/Published: [between 1880 and 1893]

Medium: 1 photographic print : albumen.

Reproduction Number: LC-USZ62-80937 (b&w film copy neg.)

Rights Advisory: No known restrictions on publication.

Call Number: LOT 9515, no. 19 [item] [P&P]

Repository: Library of Congress Prints and Photographs Division Washington, D.C. 20540 USA

Notes:

- Formerly the Church of St. Mary Pammakaristos.
- Title translated from album caption.
- Captioned in Ottoman Turkish and French.
- No. 19.
- In album: Mosques, fountains, mausoleums, and views of Istanbul, Ottoman Empire.
- Forms part of: Abdul-Hamid II Collection (Library of Congress).

Subjects:

- [St. Mary Pammakaristos \(Church : Istanbul, Turkey\)--1880-1900.](#)
- [Mosques--Turkey--Istanbul--1880-1900.](#)
- [Orthodox churches--Turkey--Istanbul--1880-1900.](#)

Format:

- [Albumen prints--1880-1900.](#)

Collections:

- [Abdul Hamid II Collection](#)

Bookmark This Record:

<http://www.loc.gov/pictures/item/2003652929/>

Metadata goal: Art resource, Archive and more

Art resource
“tombstone”
metadata:

- Object-type
- Work title
- Artist
- Date
- Location

+

Supplementary
descriptor
metadata:

- Image content
- Historical
context
- Comparative
works

+

Photographs
archive
metadata:

- Record
number
- Print size and
technique
- Photographer
- Date
- Repository

Multiple levels of an image:

1. Physical object: negative, film (sometimes labelled)
2. Physical object: slide, print (sometimes labelled)
3. Digital object: scan, digital photograph
4. Image content:
 - geography, landscape
 - built architecture
 - decoration (wall painting, mosaic)
 - text (inscriptions)

Metadata fields and entry in PHAIDRA:

1. General: title, (alt. titles); description; keywords
2. Lifecycle: photographer, data supplier (expandable)
3. Technical Data: permanent link; installation guide
4. Rights and Licences: licence; image credit
5. Contextual Allegation: source, measurements; reference number, stamp, note
6. Provenience: Source (digital, analog types), date

Metadata entry: PHAIDRA Bagger

PHAIDRA BAGGER | _DSC0606.tif | Folders | Browse | Templates | Jobs | Settings | DiFAB | Digital Research Archive for Byzantine Archaeology | Signed in as Sarah Teotor | Sign out

← | →

Metadata | Classification | Geo | Rights | Validation ✓ | Info

Create template | Load template ▾ | To check ▾ | Save

General | Lifecycle | Technical Data | Rights & Licences | Contextual Allegation | Provenience

Title | Fodele, Panagia Loumbinies Kirche | German | ▾ | +

Alternative Title | Fodele, Panagia Kirche | German | ▾ | + | -

Alternative Title | Fodele, Panagia Chapel | English | ▾ | + | -

Alternative Title | Fodele, Panagia Killisesi | Turkish | ▾ | + | -

Alternative Title | Φόδελε, Εκκλησία της Παναγίας | Greek | ▾ | + | -

Alternative Title | Fodele, Church of Panagia Loumbinies | English | ▾ | + | -

Description or Additional Data | Blick auf die Südfassade von SW | German | ▾ | +

Keywords | Bogenfenster, Mönch-, und Nonne Dachziegelverlegung | German | ▾ | +




Image content: the 5 “W”s

- WHERE
- WHAT
- WHEN
- WHO
- WHY



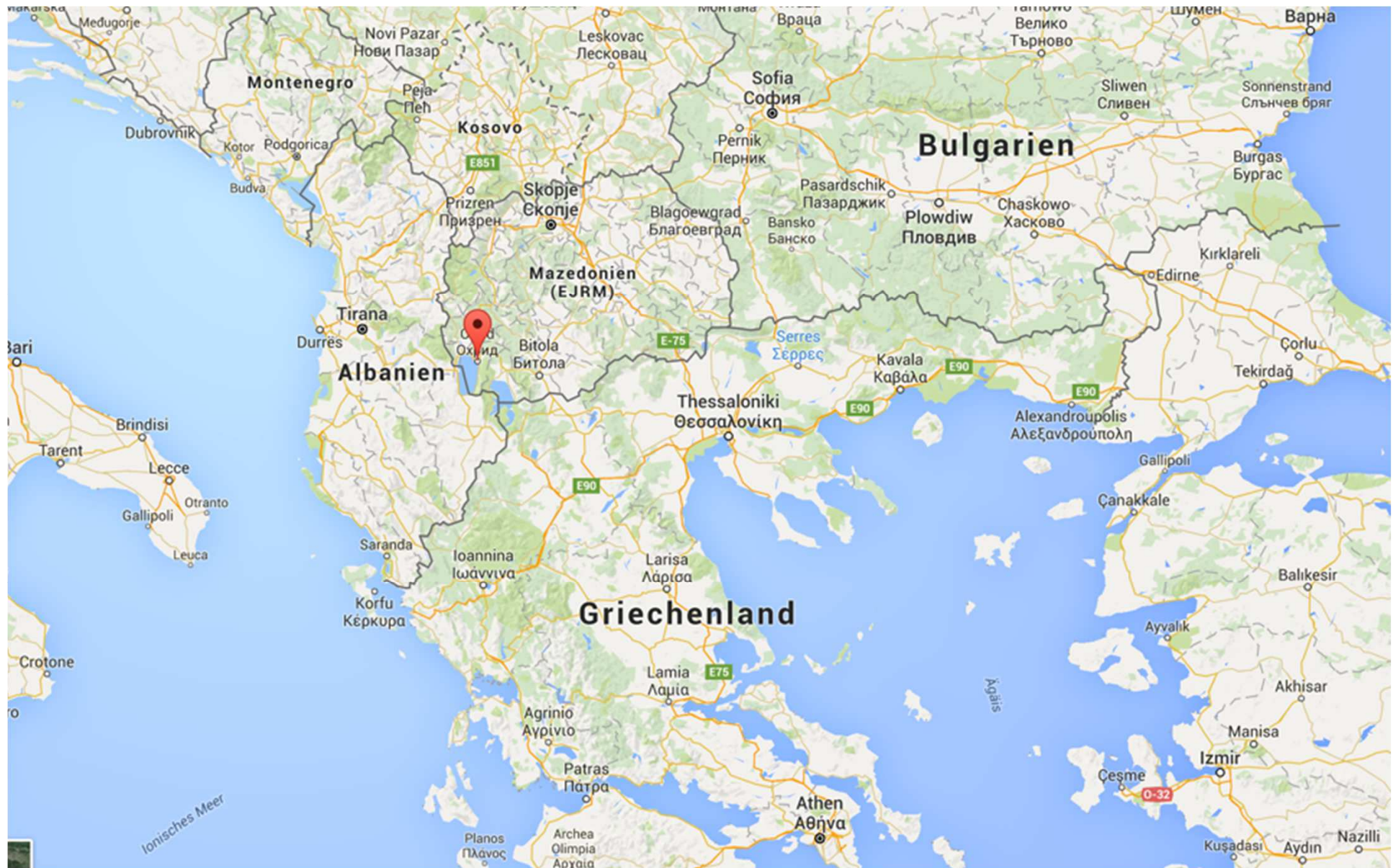
View of Church of St. Clement from W
(Horst Hallensleben, undated,
<http://phaidra.univie.ac.at/o:37828>, Accessed 20.6.2016)

Image content: 3 main axes

- **WHERE**
 - Physical coordinates
 - Geopolitical location
- **WHAT**
 - Architectural terms
 - Iconographic terms
 - Text
 - Multiple languages
- **WHEN**
 - Precise dating
 - Fuzzy dating



View of Church of St. Clement from SE
(unknown, undated, <http://phaidra.univie.ac.at/o:189386>,
Accessed 20.6.2016)



Location of Ohrid town on Ohrid Lake
([google.at/maps](https://www.google.at/maps), Accessed 20.6.2016)

Image content: 3 main axes

- WHERE

- Physical coordinates
- Geopolitical location

- WHAT

- Architectural terms
- Iconographic terms
- Text, inscriptions
- Multiple languages

- WHEN

- Precise dating
- Fuzzy dating



View from south shore of Ohrid Lake to NE
(Galina Fingarova, 2007, <http://phaidra.univie.ac.at/o:249429>,
Accessed 20.6.2016)



Getty Thesaurus of Geographic Names® Online

Search Results

[New Search](#)

[Previous Page](#)

[Help](#)

Find Name: **ohrid**

[Vernacular Display](#) | **English Display**

Place Type:

Nation:


3 results




[View Selected Records](#)

[Select All Records](#)

[Clear All](#)

[First](#) [Previous](#) [Next](#) [Last](#)
Page: **1**

Click the  icon to view the hierarchy.
Check boxes to view multiple records at once.

-  **Ohrid** (municipality)
(World, Europe, The former Yugoslav Republic of Macedonia) [7017378]
Ohrid district
Opština Ohrid
-  **Ohrid** (inhabited place)
(World, Europe, The former Yugoslav Republic of Macedonia, Ohrid) [7015329]
-  **Ohridsko Ezero** (lake)
(World, Europe) [1117570]
Lake Ohrid

[New Search](#)

[First](#) [Previous](#) [Next](#) [Last](#)
Page: **1**

ID: 1117570

Record Type: **physical**

Ohridsko Ezero (lake)

Coordinates:

Lat: 41 00 00 N *degrees minutes* Lat: 41.0000 *decimal degrees*
Long: 020 45 00 E *degrees minutes* Long: 20.7500 *decimal degrees*

Names:

- Ohridsko Ezero (**preferred**,C,V)
- Liqeni i Ohrit (C,V)
- Lake Ohrid (C,V,English,U,N)
- Limnë Akhridos (C,V)
- Limnë Akhris (C,V)
- Ohridsko ezero (C,V,Macedonian (transliterated)-P,U,N)
- Lychnidus (C,V)
- Охридско Езеро (C,V)

Hierarchical Position:

- World (facet)
- Europe (continent) (P)
- Ohridsko Ezero (lake) (P)

Additional Parents:

- World (facet)
- Europe (continent) (P)
- The former Yugoslav Republic of Macedonia (nation) (P)
- Ohridsko Ezero (lake)

- World (facet)
- Europe (continent) (P)
- Albania (nation) (P)
- Ohridsko Ezero (lake) (P)

Place Types:

- lake (**preferred**, C)

Sources and Contributors:

- Lake Ohrid..... [VP]
..... NGA, GEOnet Names Server (2008-) accessed 22 December 2015
..... Rand McNally Atlas (Reprinted 1994) I-127
- Limnë Akhridos..... [VP]
..... NGA, GEOnet Names Server (2008-) accessed 22 December 2015
- Limnë Akhris..... [VP]
..... NGA, GEOnet Names Server (2008-) accessed 22 December 2015
- Liqeni i Ohrit..... [VP]
..... NGA, GEOnet Names Server (2008-) accessed 22 December 2015

http://www.getty.edu/vow/TGNFullDisplay?find=ohrid&place=&nation=&prev_page=1&english=Y&subjectid=1117570,
Accessed 20.6.2016

ID: 7015329

Record Type: administrative

Ohrid (inhabited place)

Coordinates:

Lat: 41 07 00 N *degrees minutes* Lat: 41.1167 *decimal degrees*
Long: 020 48 00 E *degrees minutes* Long: 20.8000 *decimal degrees*

Note: Located on Lake Ohrid; site of Greek Colony Lychnidos during 3rd cen. BC; seized by Romans ca. 100 & rebuilt after earthquake in 518; was seat of Bulgarian patriarchate in 9th cen.; ruled by Byzantine & Ottoman empire.

Names:

- Ohrid (**preferred**,C,V)
- Ochrid (C,V)
- Ochrida (C,V)
- Orchid (C,V)
- Okhrida (C,V)
- Lychnidus (H,O)
- Lychnidos (H,O) ancient

Hierarchical Position:

- World (facet)
- Europe (continent) (P)
- The former Yugoslav Republic of Macedonia (nation) (P)
- Ohrid (municipality) (P)
- Ohrid (inhabited place) (P)


Place Types:

- inhabited place (**preferred**, C) from 3rd cen. BC
- town (C)
- transportation center (C) in 2nd cen. was a post on Via Aegnatia to Bitola & Greece, now has rail, road & air links
- agricultural center (C)
- fishing community (C)
- tourist center (C) is chief resort area of Macedonia for Lake Ohrid & for medieval & Turkish buildings & frescoes
- archaeological site (C)
- episcopal see (C) established by 4th cen., with 1st Slav bishop being St. Clement (died 916) who translated Scriptures from Greek into Slavonic
- cultural center (H) under St. Clement who founded 1st Slavic school of higher education & wrote earliest Slavic literature
- capital (H) under Bulgarian tsar in late 10th & early 11th cen.

Sources and Contributors:

- Lychnidos..... [GRLPSC, VP]
- GRI Photo Archive, Authority File (1998) 5828
- Princeton Encyclopedia of Classical Sites (1979) 536

http://www.getty.edu/vow/TGNFullDisplay?find=ohrid&place=&nation=&prev_page=1&english=Y&subjectid=7015329,
Accessed 20.6.2016



Ohrid town on Ohrid Lake
([google.at/maps](https://www.google.at/maps), Accessed 20.6.2016)

Image content: 3 main axes

- WHERE

- Physical coordinates
- Geopolitical location

- WHAT

- Architectural terms
- Iconographic terms
- Text, inscriptions
- Multiple languages

- WHEN

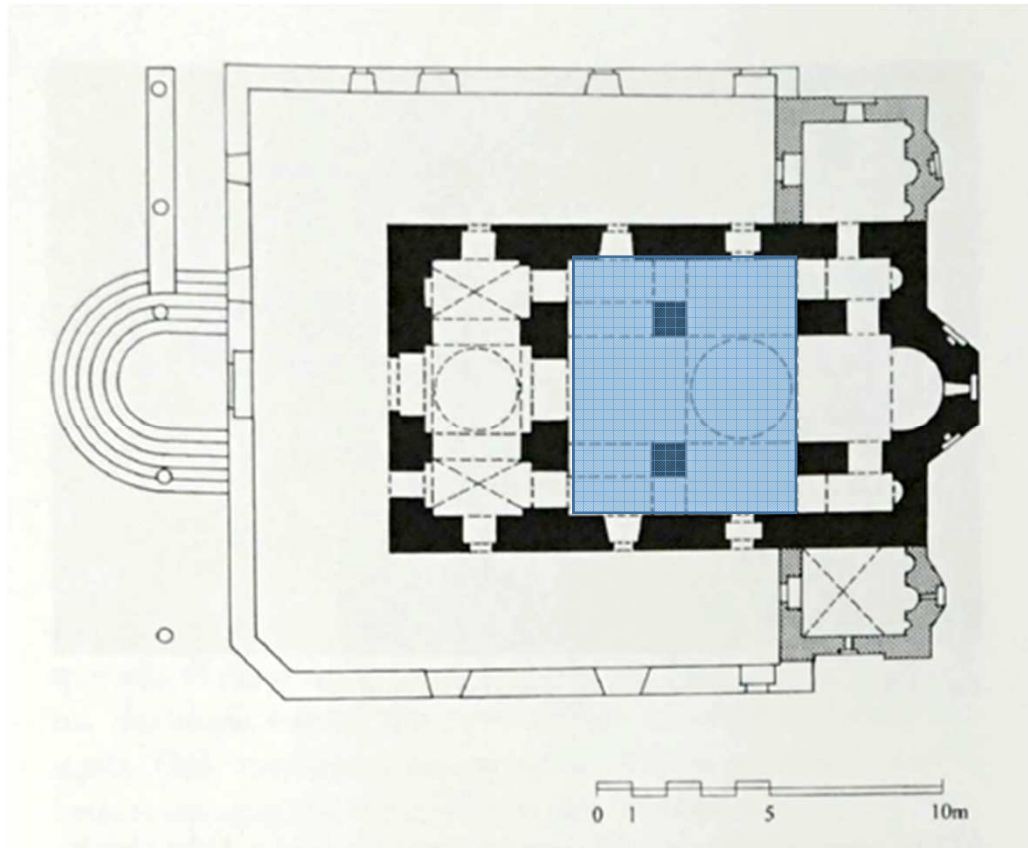
- Precise dating
- Fuzzy dating



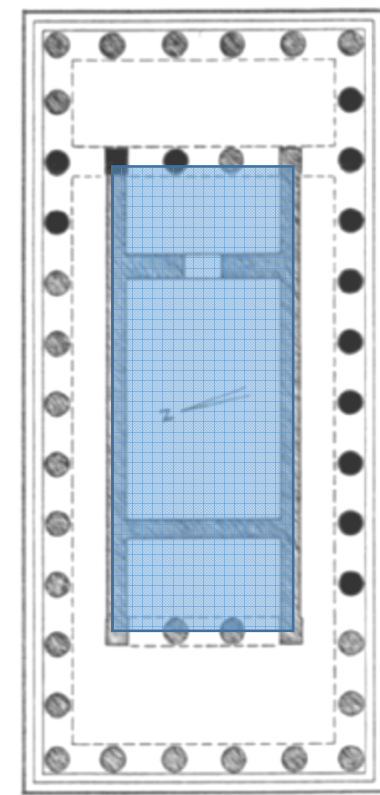
View from W

(Horst Hallensleben, undated,
<http://phaidra.univie.ac.at/o:37828>,
Accessed 20.6.2016)

Cultural specificity of architectural terms:



NAOS: Church of St. Clement,
Ohrid, 14th c. CE
(Curcic 2010, 572)



NAOS: Poseidon temple,
Kap Sunion, 444-440 BCE
(Schmitt 2013, 81)



[New Search](#)

[Previous Page](#)


[Help](#)

Click the  icon to view the hierarchy.

[Semantic View \(JSON, JSONLD, RDF, N3/Turtle, N-Triples\)](#)

ID: 300004658

Record Type: [concept](#)

 **naos (cellae)** (cellae, temple spaces, ... Components (hierarchy name))












Note: Most often used to refer to the principal interior chamber in a Greek temple, containing the statue of the deity, though it is sometimes considered synonymous with 'cella.'

Terms:

- naos (cellae)** ([preferred](#), C,U,English-P,D,U,PN)
(Spanish-P,D,U,PN)
(Dutch-P,D,U,U)
- naoi** (C,U,English,AD,U,SN)
(Spanish,AD,U,SN)
(Dutch,AD,U,U)
- cellas (naos)** (C,U,English,UF,U,N)
- neos** (C,U,English,UF,U,N)

Facet/Hierarchy Code: [V.PJ](#)

Hierarchical Position:

-  Objects Facet
-  Components (hierarchy name) (G)
-  components (objects parts) (G)
-  <components by specific context> (G)
-  building divisions (G)
-  rooms and spaces (G)
-  <rooms and spaces by building type> (G)
-  religious building spaces (G)
-  temple spaces (G)
-  cellae (G)
-  naos (cellae) (G)

[Getty AAT Thesaurus](#)

[http://www.getty.edu/vow/AATFullDisplay?find=naos&logic=AND¬e=&english=N&prev_page=1&subjectid=300004658,](http://www.getty.edu/vow/AATFullDisplay?find=naos&logic=AND¬e=&english=N&prev_page=1&subjectid=300004658)

Accessed 20.6.2016

Image content: 3 main axes

- WHERE

- Physical coordinates
- Geopolitical location

- WHAT

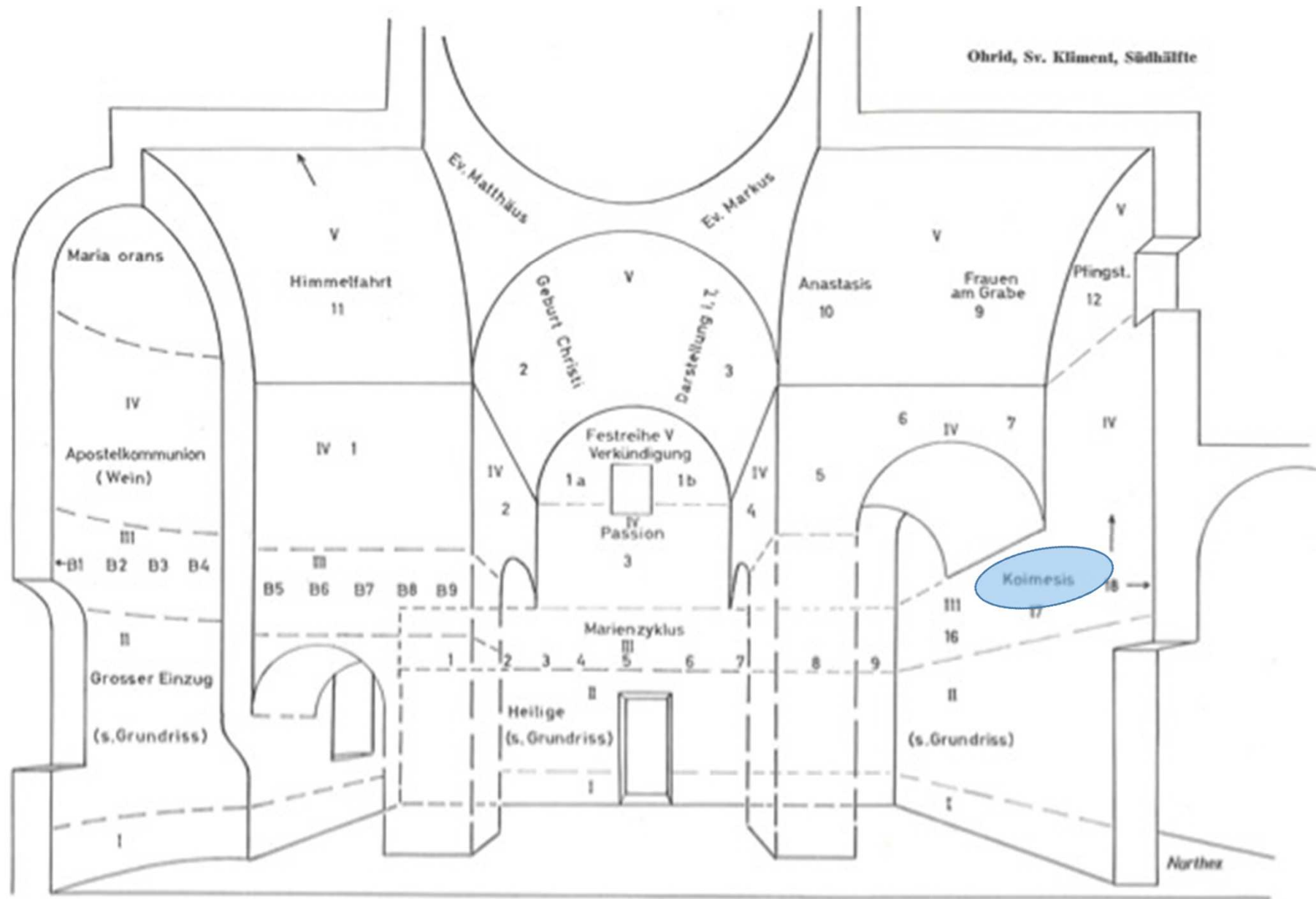
- Architectural terms
- Iconographic terms
- Text, inscriptions
- Multiple languages

- WHEN

- Precise dating
- Fuzzy dating



Interior toward W
(Department of Art History, undated,
<http://phaidra.univie.ac.at/o:251118>,
Accessed 20.6.2016)



Schematic rendering of the south half of Church of St. Clement, Ohrid,
 (Hamann-MacLean/Hallensleben 1963, plan 21)



“KOIMESIS”: West wall, Church of St. Clement, Ohrid,
(<http://phaidra.univie.ac.at/o:128516>, Accessed 20.6.2016)

- 0 Abstract, Non-representational Art
- 1 Religion and Magic
- 2 Nature
- 3 Human Being, Man in General
- 4 Society, Civilization, Culture
- 5 Abstract Ideas and Concepts
- 6 History

7 Bible

73 New Testament

73E events from Resurrection to Pentecost (Matthew 28; Mark 16; Luke 24; John 20-21; Acts 1:3-11); Mary's and Joseph's death
73E7 Mary's death, assumption and coronation (sometimes some of the 'daughters of the Hebrews' present)

73E74 the Dormition: Mary on her deathbed; the apostles are gathered around her (John the Evangelist may be shown sleeping or dreaming)

Acts 01 · Christ · Dormition · John (St.) · John 20-21 · Luke 24 · Mark 16 · Mary (Virgin) · Matthew 28 · New Testament · apostle · bible · candle · daughters of the Hebrews · deathbed · disciple · sleeping

73E74(+0) (+ variant)

73E74(+1) (+ Holy Trinity)

73E74(+2) (+ Mary)

73E74(+3) (+ angel(s))

73E74(+4) (+ devil(s))

73E74(+5) (+ donor(s), supplicant(s), whether or not with patron saint(s))

73E741 Christ appears and takes Mary's soul ('assumptio animae')

73E742 other representations ~ Mary's death, e.g.: Mary kneeling before her



8 Literature

9 Classical Mythology and Ancient History

“DORMITION” in ICONCLASS

(<http://www.iconclass.org/rkd/73E74/>, Accessed 20.6.2016)

Image content: 3 main axes

- WHERE

- Physical coordinates
- Geopolitical location

- WHAT

- Architectural terms
- Iconographic terms
- Text, inscriptions
- Multiple languages

- WHEN

- Precise dating
- Fuzzy dating



Detail of St. Demetrios
(Horst Hallensleben, undated,
<http://phaidra.univie.ac.at/o:128537>,
Accessed 20.6.2016)

Image content: 3 main axes

- **WHERE**

- Physical coordinates
- Geopolitical location

- **WHAT**

- Architectural terms
- Iconographic terms
- Text, inscriptions
- Multiple languages

- **WHEN**

- Precise dating
- Fuzzy dating

ALLGEMEIN LEBENSZYKLUS TECHNISCHE ANGABEN DIDAKTISCHE A

KONTEXTUELLE ANGABEN PROVENIENZ DIGITALES BUCH

Persistente Signatur: o:128494

Titel: Ohrid, Sveti Kliment
(Deutsch)

alternativer Titel: Ohrid, Mother of God Peribleptos
(Englisch)

Externalview:

alternativer Titel: Ohrid, Sveta Bogorodica Perivlepta
(Mazedonisch)

Sprache:

**Beschreibung oder
zusätzliche Angaben:** Beschriftung Hallensleben: "Sv. Kliment, Ohrid, / Beweinung / [Bild] / "
(Deutsch)

Stichwörter: Hallensleben, Christus-Zyklus, Beweinung Christi
(Deutsch)

Stichwörter: Lamentation of Christ
(Englisch)



Phaidra view
(<http://phaidra.univie.ac.at/o:128494>,
Accessed 20.6.2016)

Image content: 3 main axes

- **WHERE**

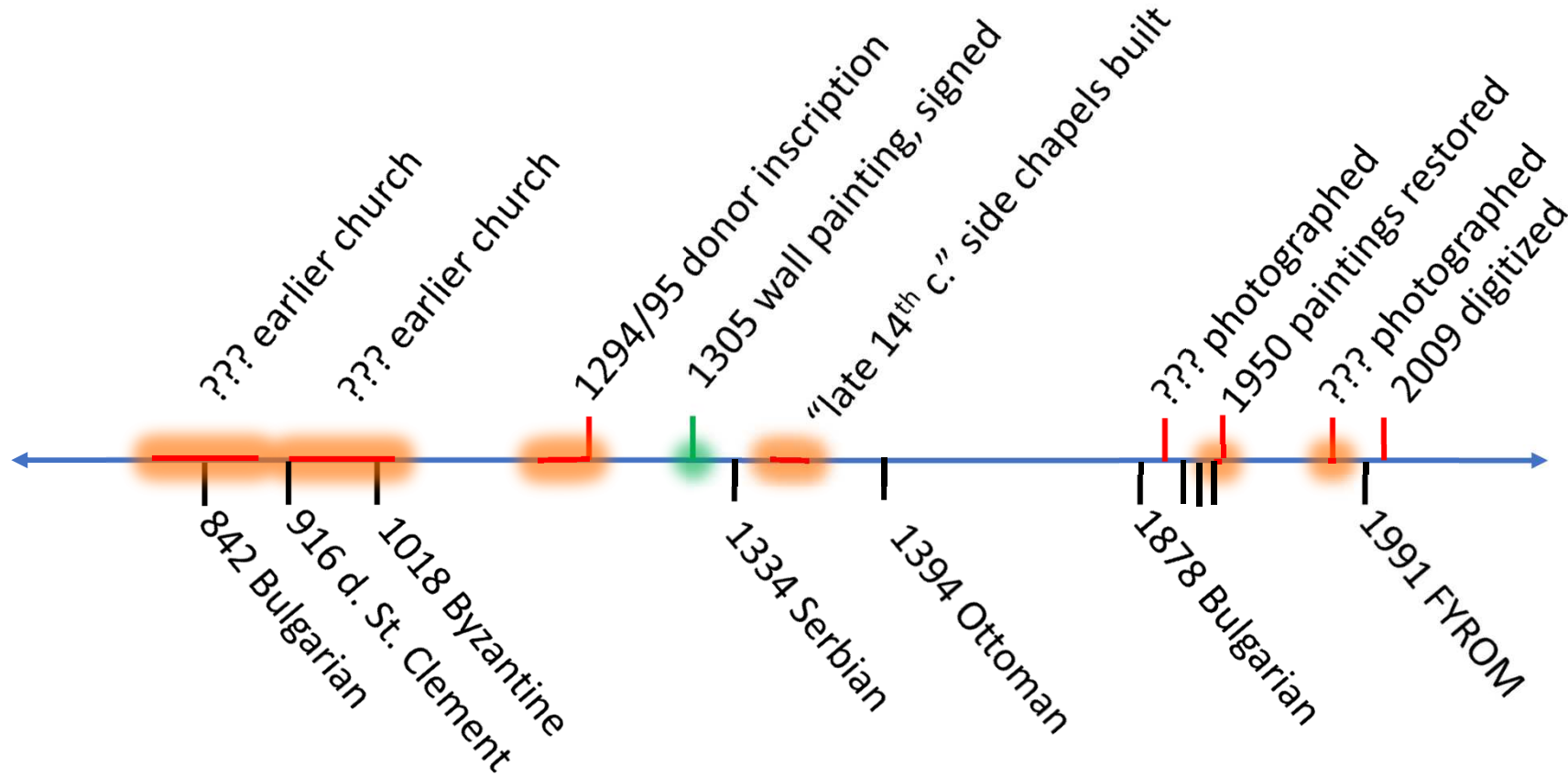
- Physical coordinates
- Geopolitical location

- **WHAT**

- Architectural terms
- Iconographic terms
- Text, inscriptions
- Multiple languages

- **WHEN**

- Precise dating
- Fuzzy dating



- WHEN

- Precise dating
- Fuzzy dating

Image content: the 5 “W”s

- WHERE ✓
- WHAT ✓
- WHEN ✓
- WHO
- WHY

Image content: the 5 “W”s

- WHERE ✓

- WHAT ✓

- WHEN ✓

- WHO



- WHY

Donor, 1294/95 : Progonos Sguros, Eudokia

Donor inscription: Andronikos Palaiologos,
Eirene (empress);
Archbishop Makarios

Painters, 1305? : Eutybios,
Michael
(Astrapas)

Probable donor : King Stephan Uros Milutin

Photographer, ??? : Horst Hallensleben

Digital image, 2009: ???

Conclusions

- The “WHY” is left for researchers:
- Continuous work on standards;
- Continuous contributions to thesauri / other controlled vocabularies is needed.
- Documentation and metadata standards should remain open and make future projects possible.